




PERALTA INCORPORATION ELECTION

Canvass of Results



On the 2nd day of January 2007 (completed on the 6th day of March pursuant to Court Order), the following question was put before the qualified electors of the area described as Peralta and tested.






"Shall the territory described as on the North; the Village Limits of Bosque Farms; on the northeast and east; the Isleta Indian Reservation; on the west; the Upper and Lower Peralta Riverside Drain (Rio Grande River); on the south; the Village Limits of Los Lunas at Highway 47 and Valencia Road; West of the Los Lunas Village Limits all properties accessed by Algodones Road with the exception of 20 and 20A Algodones Road and 07 and 07A Veranda Ct.; East of the Los Lunas Village Limits; Valencia Road east to La Ladera Road to include one lot deep on the south side of Valencia Road and to include all lots on Conquistador Court.; Conquistador Court is on the south side of Valencia Road just east of the intersection of Don Jacobo and Valencia Road; from La Ladera Road and Valencia Road east to the Isleta Indian Reservation and to be known as the Town of Peralta, become an incorporated municipality?"


PRECINCT	FOR INCORPORATION	AGAINST INCORPORATION	TOTAL VOTES CAST
All Mail Ballots	682	250	932
TOTAL	682	250	932

We, the undersigned, certify the above and foregoing is a correct canvass of the returns of the election held at the time and place indicated above.

Witness our signatures this 7th day of March, 2007.

VALENCIA COUNTY BOARD OF COMMISSIONERS


 PEDRO G. RAEL, CHAIRMAN

 GEORGIA OTERO-KIRKHAM, VICE-CHAIRMAN

 DAVID R. MEDINA, MEMBER

 RON GENTRY, MEMBER

 LYNETTE PINKSTON, MEMBER



ATTEST: 
 SALLY PEREA, COUNTY CLERK

DATE 3-7-07